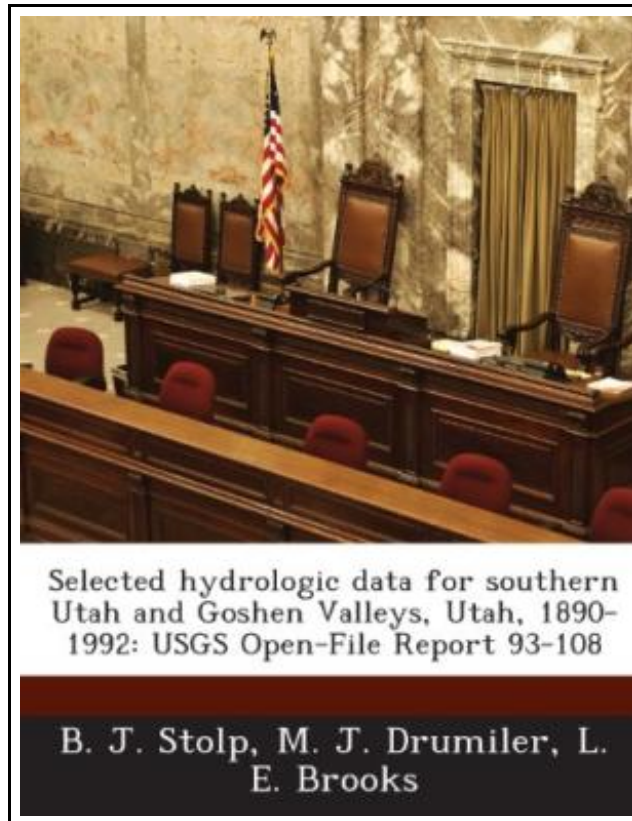


## Selected Hydrologic Data for Southern Utah and Goshen Valleys, Utah, 1890-1992: Usgs Open-File Report 93-108 (Paperback)



Filesize: 2.83 MB

### ***Reviews***


*Without doubt, this is the best operate by any publisher. I was able to comprehended everything out of this written e publication. Its been developed in an remarkably easy way which is only following i finished reading through this ebook by which basically altered me, modify the way i believe.*  
*(Dr. Ofelia Grant Sr.)*


## **SELECTED HYDROLOGIC DATA FOR SOUTHERN UTAH AND GOSHEN VALLEYS, UTAH, 1890-1992: USGS OPEN-FILE REPORT 93-108 (PAPERBACK)**



To get **Selected Hydrologic Data for Southern Utah and Goshen Valleys, Utah, 1890-1992: Usgs Open-File Report 93-108 (Paperback)** PDF, you should click the web link listed below and save the document or have accessibility to other information that are highly relevant to **SELECTED HYDROLOGIC DATA FOR SOUTHERN UTAH AND GOSHEN VALLEYS, UTAH, 1890-1992: USGS OPEN-FILE REPORT 93-108 (PAPERBACK)** book.

Bibliogov, United States, 2013. Paperback. Book Condition: New. 246 x 189 mm. Language: English . Brand New Book \*\*\*\*\* Print on Demand \*\*\*\*\*.This report contains hydrologic data collected in southern Utah and Goshen Valleys from 1890 to 1992. Southern Utah and Goshen Valleys are south of Salt Lake City in Utah County, north-central Utah. The area is bounded on the east and south by the Wasarch Range, on the south by Long Ridge, on the west by the East Tintic Mountains and the Mosida Hills, and on the north by a line through about the middle of T. 7 S. Southern Utah Valley and Goshen Valley are divided by the northern tip of Long Ridge, West Mountain, and Utah Lake. The area is in the Basin and Range physiographic province and includes about 390 square miles. Hydrologic data presented include records of over 400 wells. drillers logs for selected wells, water-level data from wells, well discharge, and chemical analyses of water from about 90 wells. Discharge, water temperature, and specific conductance of water are given for about 15 selected springs and drains, and for streams and canals.

 [Read Selected Hydrologic Data for Southern Utah and Goshen Valleys, Utah, 1890-1992: Usgs Open-File Report 93-108 \(Paperback\) Online](#)

 [Download PDF Selected Hydrologic Data for Southern Utah and Goshen Valleys, Utah, 1890-1992: Usgs Open-File Report 93-108 \(Paperback\)](#)

## You May Also Like



**[PDF] A Kindergarten Manual for Jewish Religious Schools; Teacher s Text Book for Use in School and Home (Paperback)**

Follow the link listed below to read "A Kindergarten Manual for Jewish Religious Schools; Teacher s Text Book for Use in School and Home (Paperback)" document.

[Read ePub »](#)



**[PDF] Southern Educational Review Volume 3 (Paperback)**

Follow the link listed below to read "Southern Educational Review Volume 3 (Paperback)" document.

[Read ePub »](#)



**[PDF] A Year Book for Primary Grades; Based on Froebel s Mother Plays (Paperback)**

Follow the link listed below to read "A Year Book for Primary Grades; Based on Froebel s Mother Plays (Paperback)" document.

[Read ePub »](#)



**[PDF] Ohio Court Rules 2013, Practice Procedure (Paperback)**

Follow the link listed below to read "Ohio Court Rules 2013, Practice Procedure (Paperback)" document.

[Read ePub »](#)



**[PDF] Froebel s Occupations (Paperback)**

Follow the link listed below to read "Froebel s Occupations (Paperback)" document.

[Read ePub »](#)



**[PDF] Index to the Classified Subject Catalogue of the Buffalo Library; The Whole System Being Adopted from the Classification and Subject Index of Mr. Melvil Dewey, with Some Modifications . (Paperback)**

Follow the link listed below to read "Index to the Classified Subject Catalogue of the Buffalo Library; The Whole System Being Adopted from the Classification and Subject Index of Mr. Melvil Dewey, with Some Modifications . (Paperback)" document.

[Read ePub »](#)